

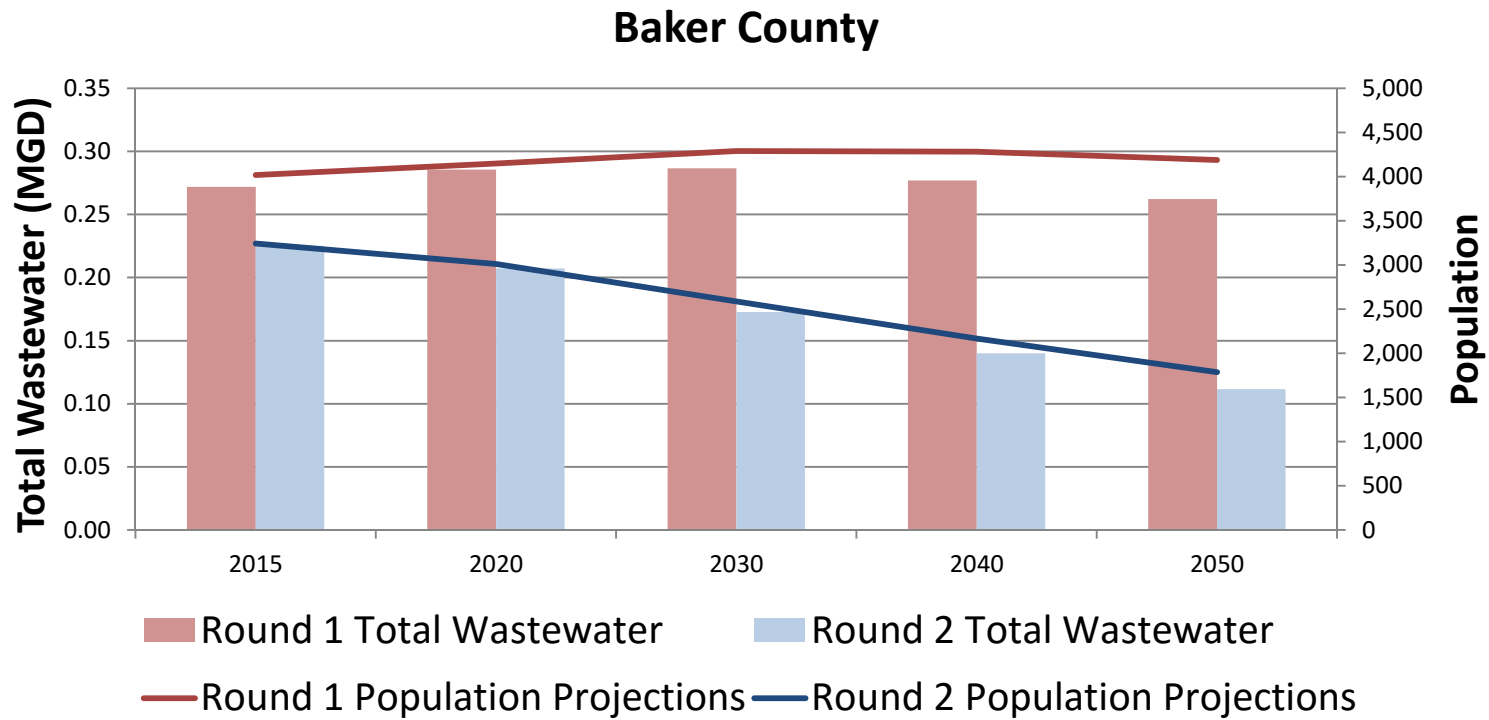
LFO Council Summary: Wastewater (mgd)

County	2050 Point Discharge Flow	2050 LAS Flow	2050 Subsurface Flow	2050 Septic Flow	2050 Total Wastewater
Baker	0.00	0.00	0.00	0.11	0.11
Calhoun	0.58	0.25	0.00	0.30	1.13
Colquitt	6.18	0.00	0.00	3.13	9.31
Decatur	0.20	0.00	0.00	1.60	1.80
Dougherty	15.51	0.00	0.00	2.34	17.85
Early	0.97	0.00	0.00	0.64	1.61
Grady	2.15	0.00	0.00	1.68	3.84
Lee	2.13	0.11	0.00	2.60	4.85
Miller	0.23	0.00	0.00	0.44	0.66
Mitchell	0.00	2.96	0.00	1.26	4.22
Seminole	0.68	0.00	0.00	0.55	1.24
Terrell	1.04	0.00	0.00	0.30	1.34
Thomas	6.03	0.00	0.00	2.97	9.00
Worth	0.03	0.00	0.00	0.89	0.93
TOTAL	35.73	3.32	0.00	18.84	57.89



Baker County

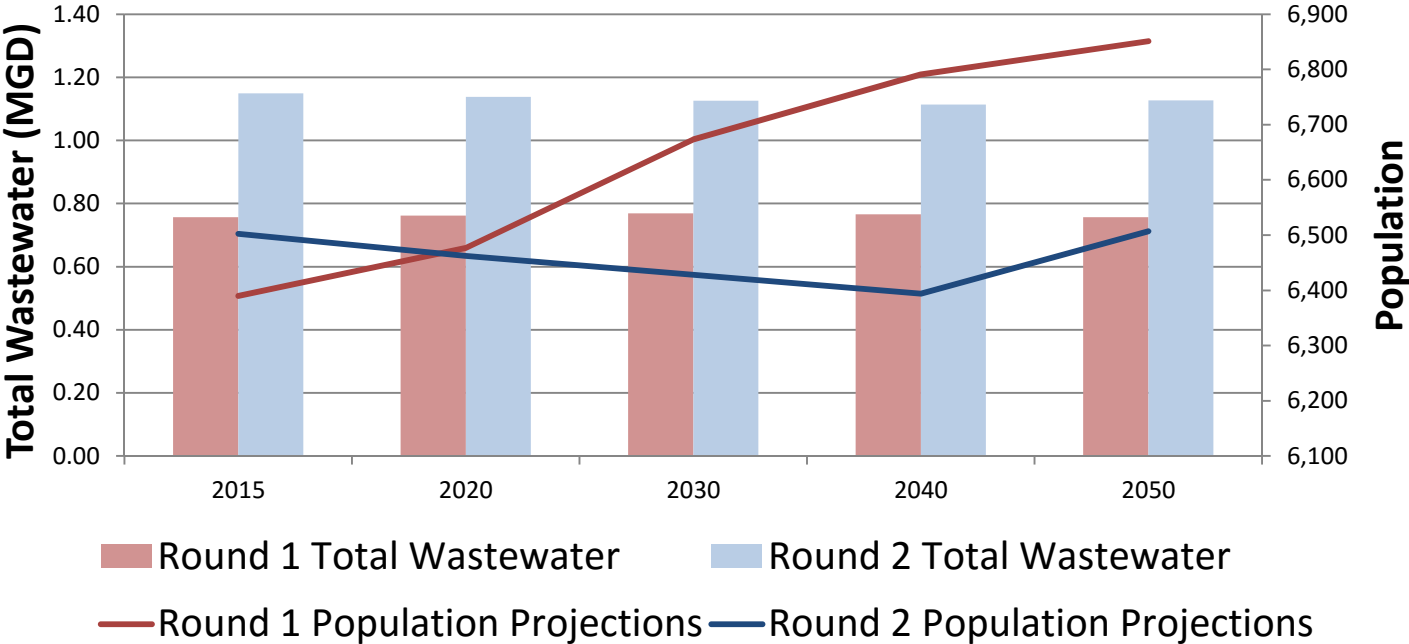
WASTEWATER FLOW FORECASTS



Calhoun County

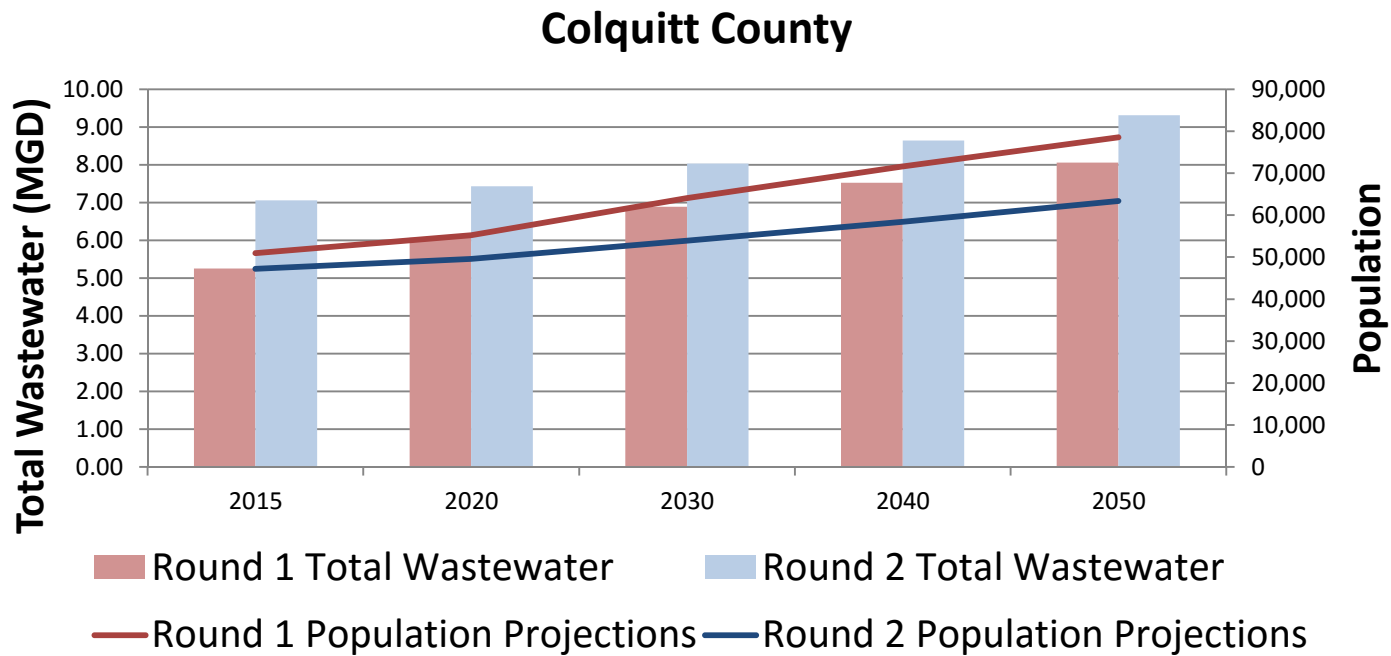
WASTEWATER FLOW FORECASTS

Calhoun County



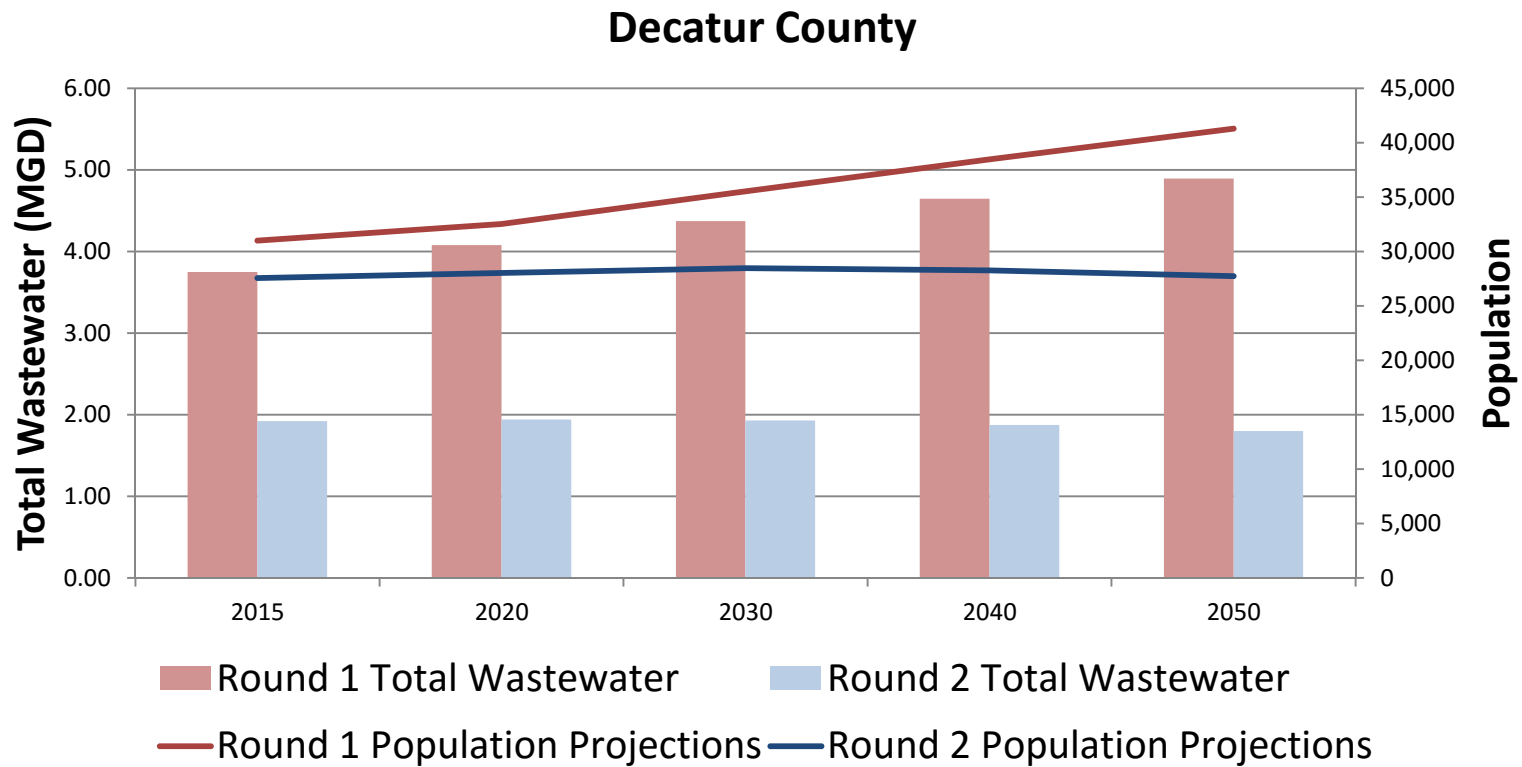
Colquitt County

WASTEWATER FLOW FORECASTS



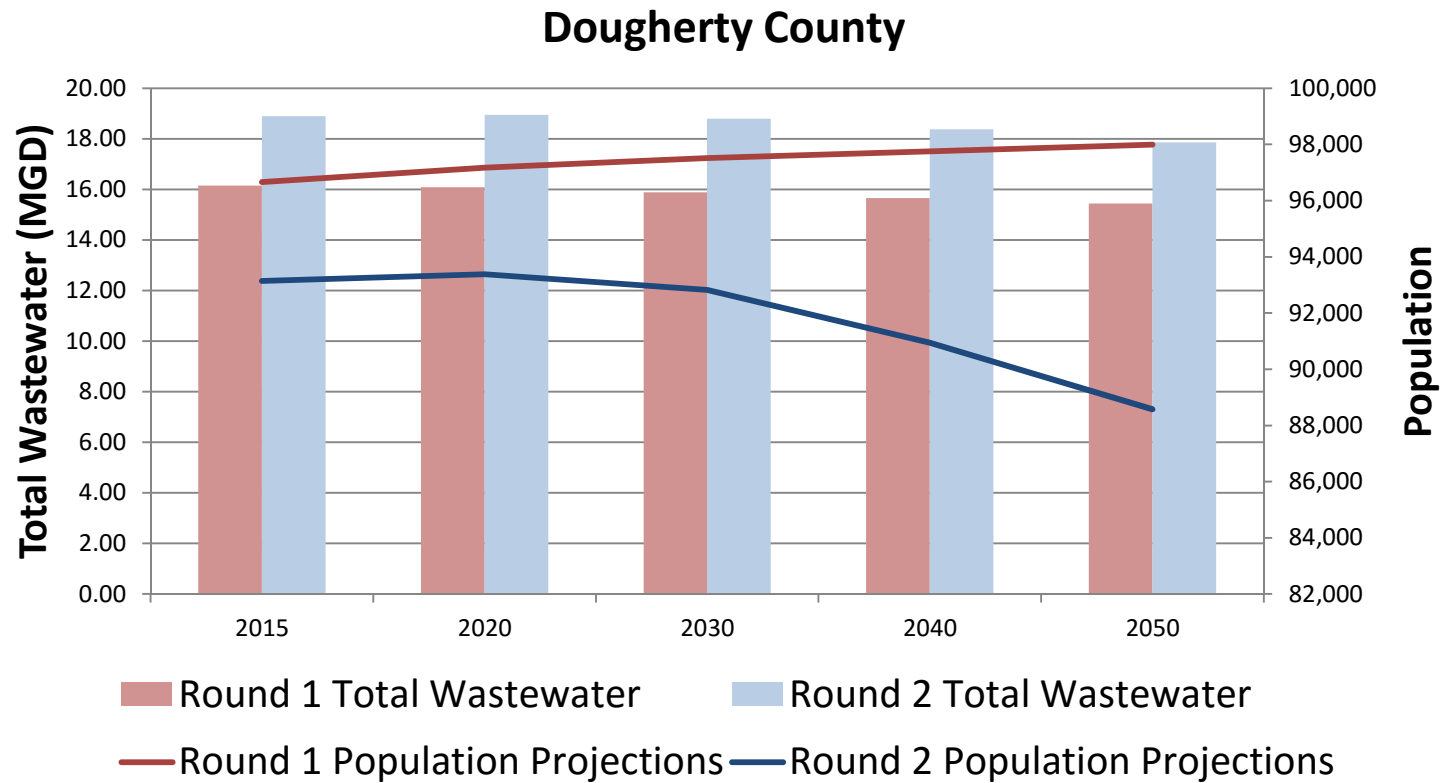
Decatur County

WASTEWATER FLOW FORECASTS



Dougherty County

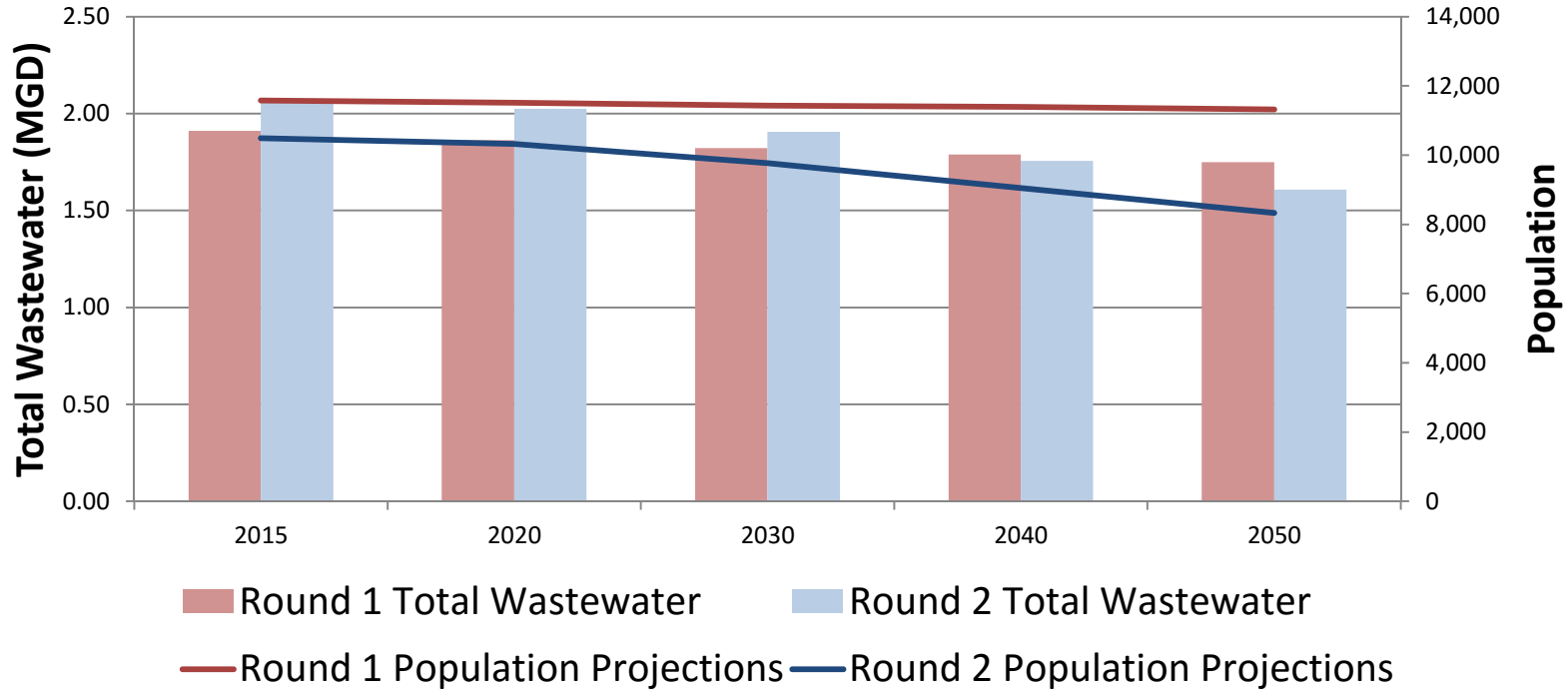
WASTEWATER FLOW FORECASTS



Early County

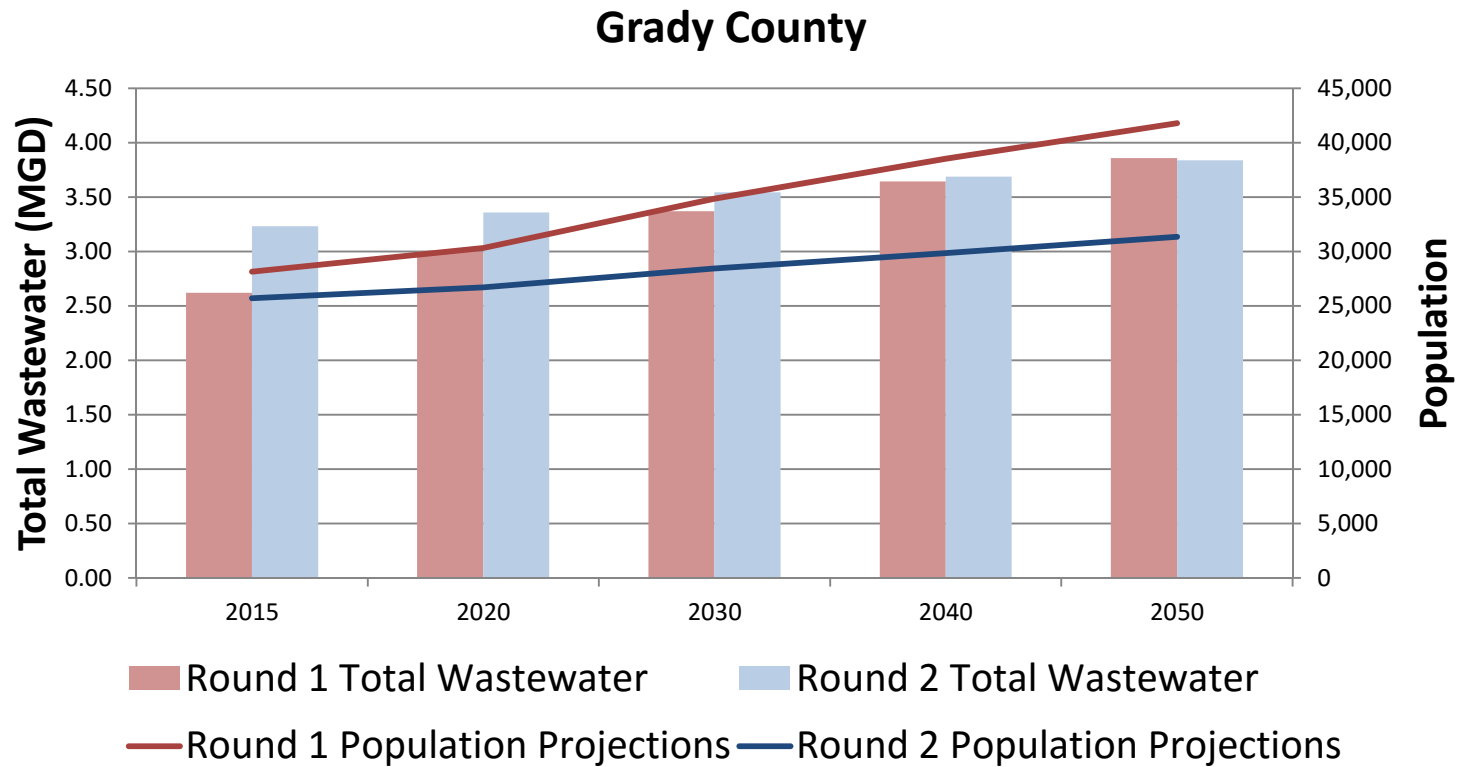
WASTEWATER FLOW FORECASTS

Early County



Grady County

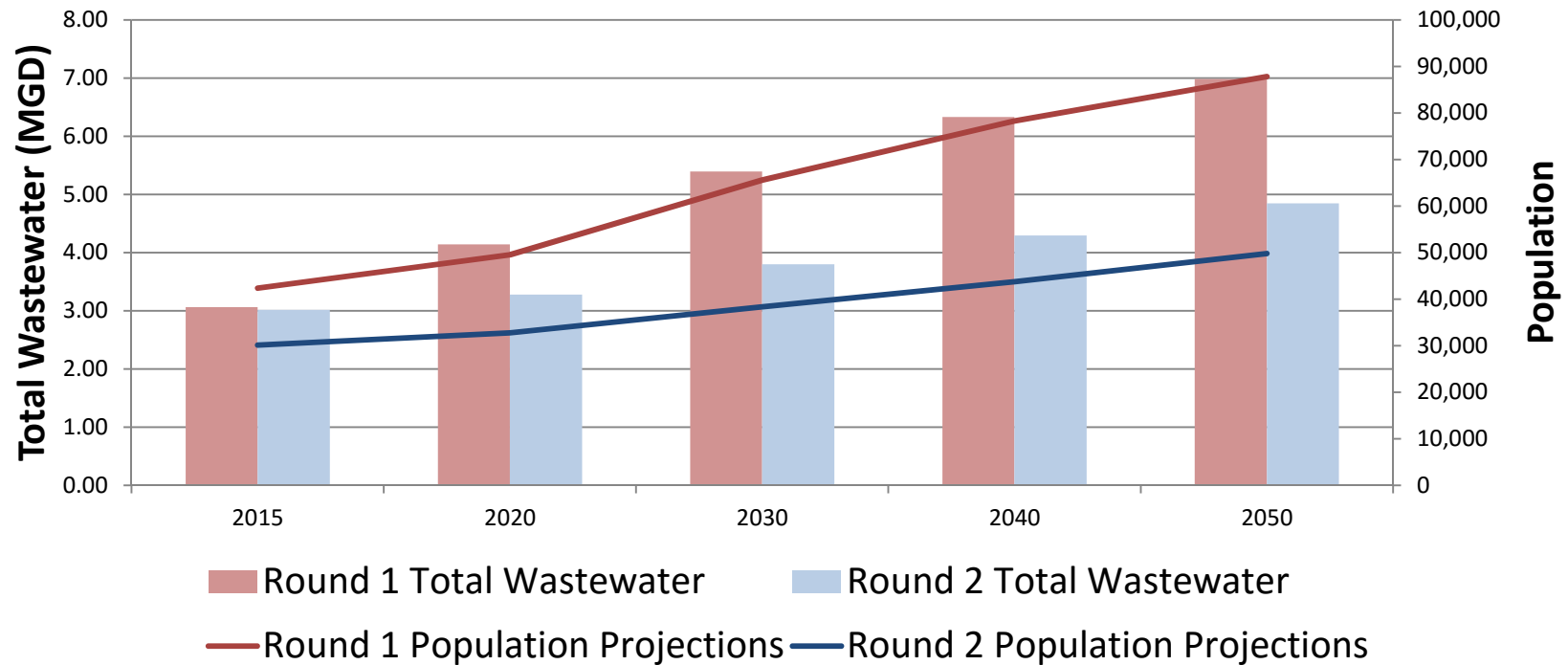
WASTEWATER FLOW FORECASTS



Lee County

WASTEWATER FLOW FORECASTS

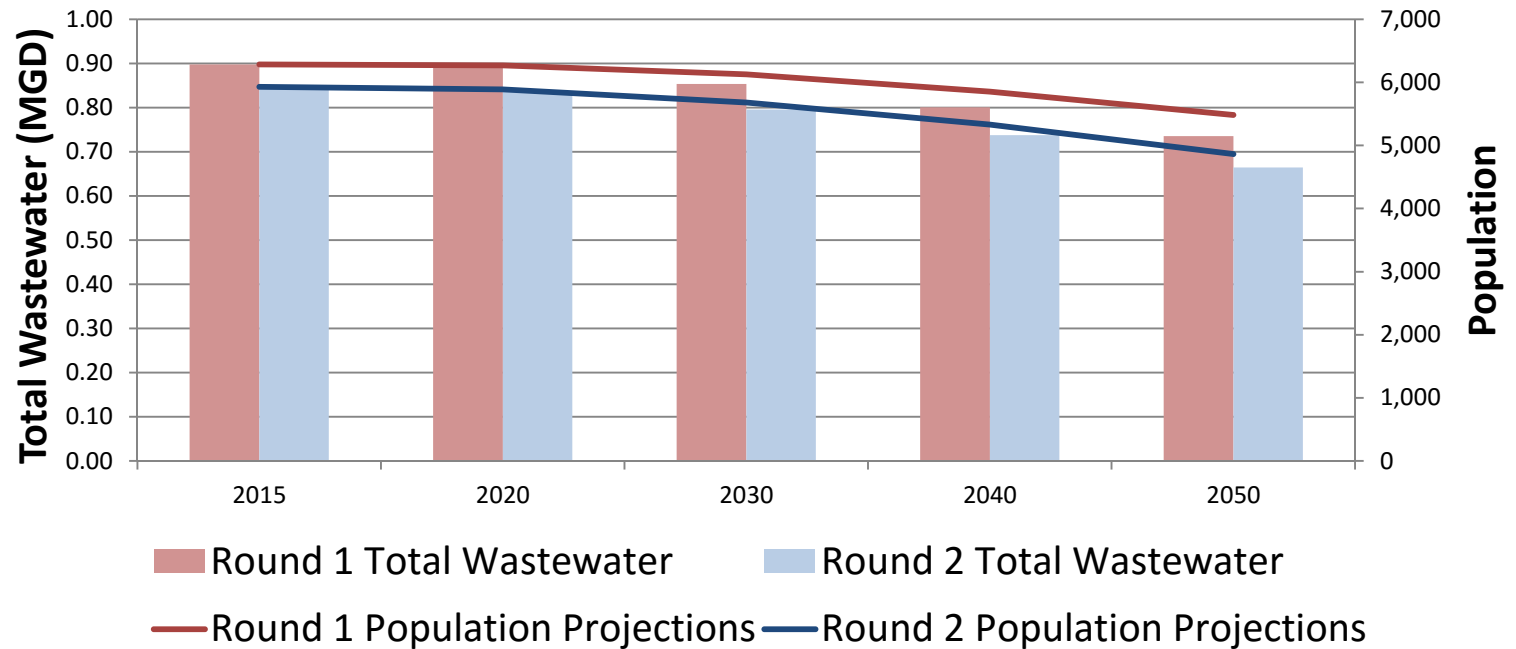
Lee County



Miller County

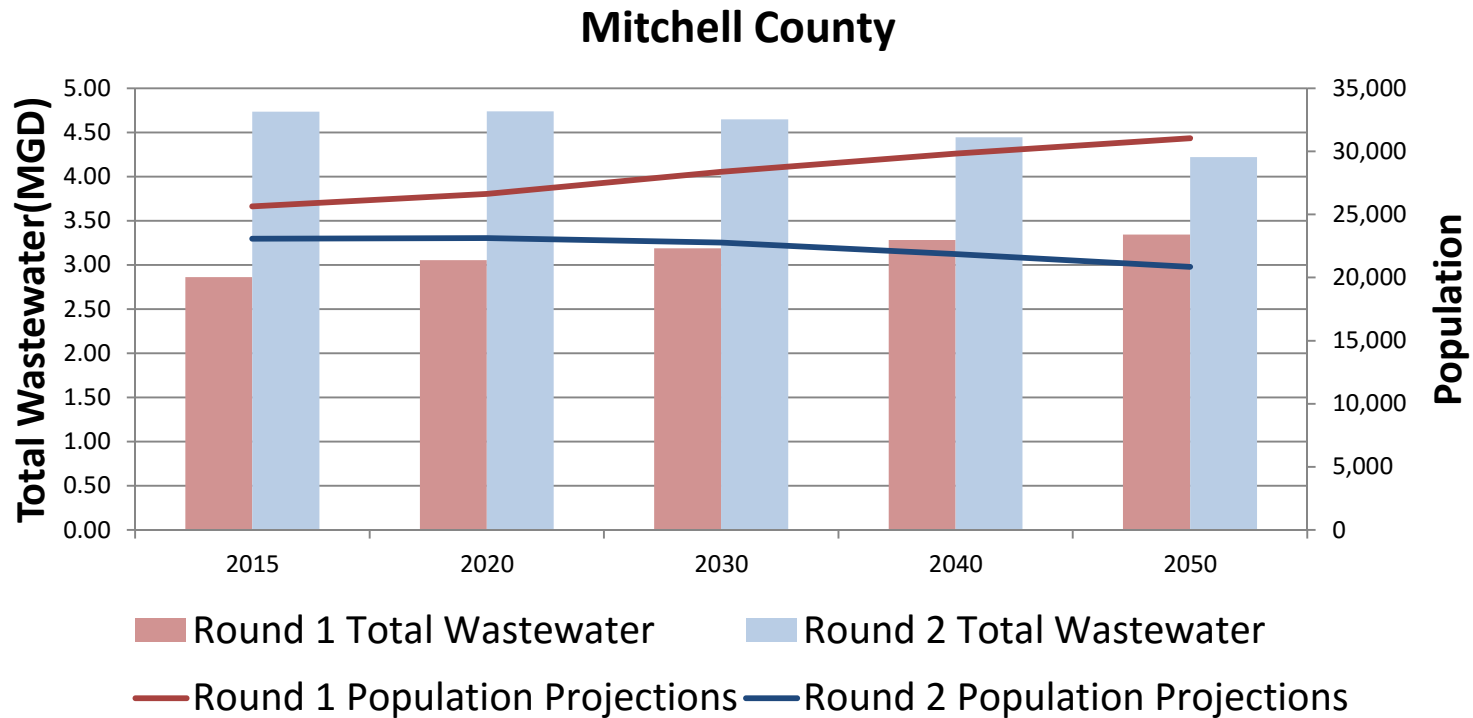
WASTEWATER FLOW FORECASTS

Miller County



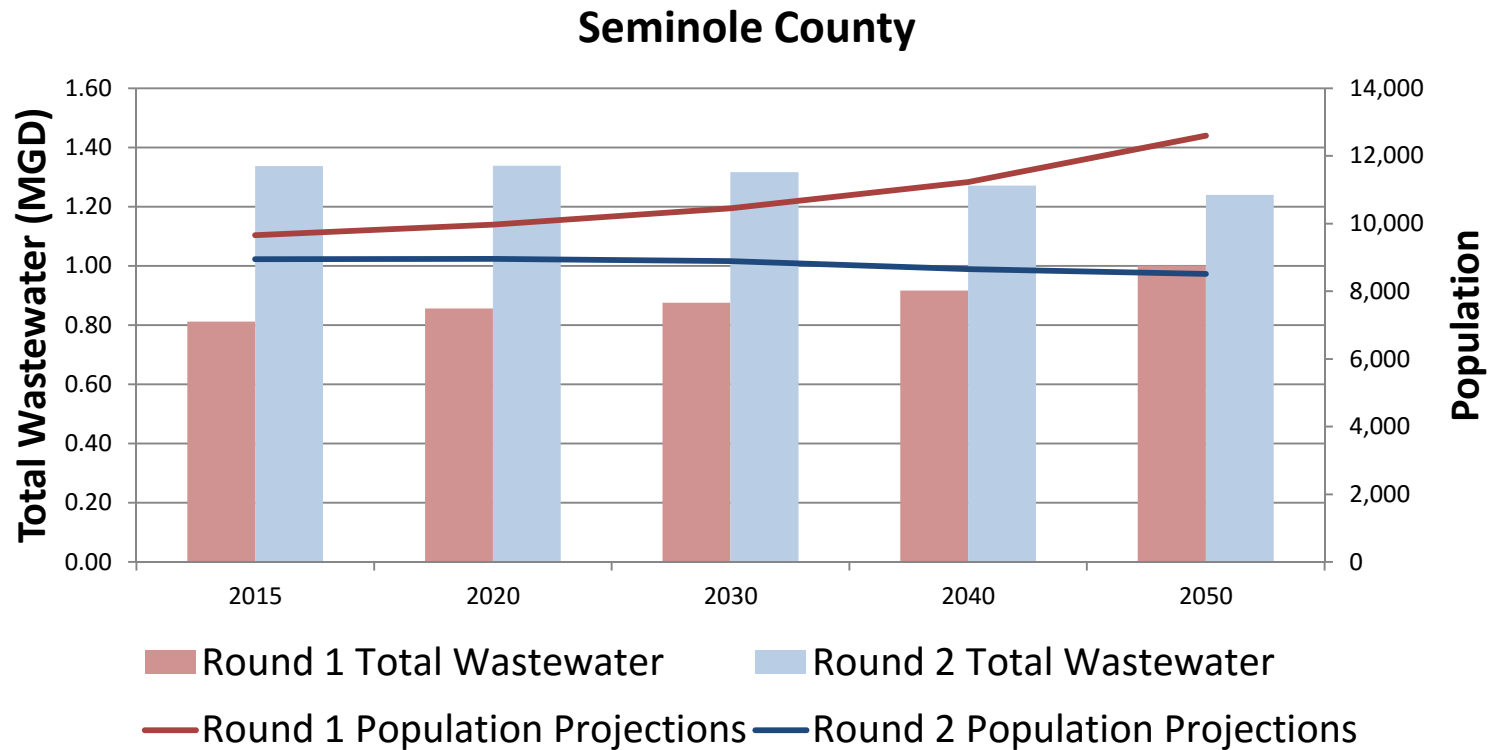
Mitchell County

WASTEWATER FLOW FORECASTS



Seminole County

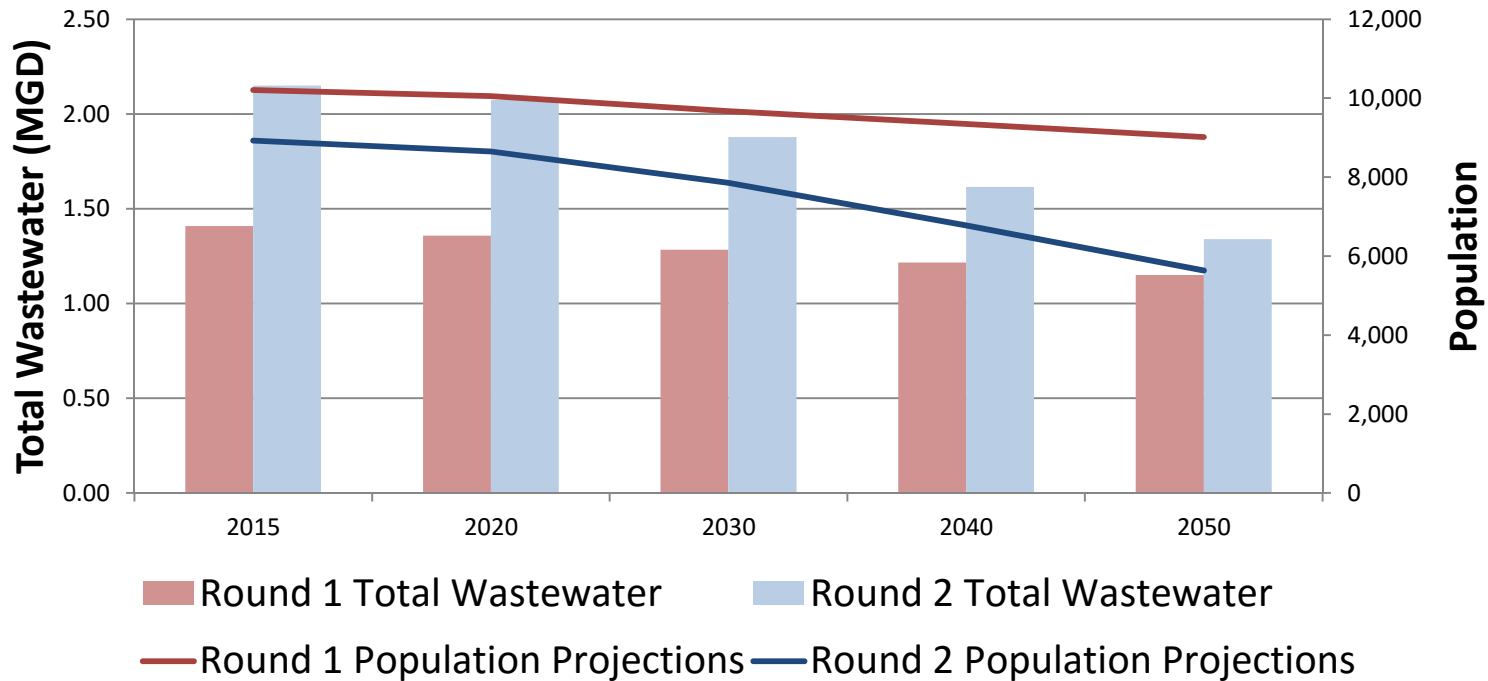
WASTEWATER FLOW FORECASTS



Terrell County

WASTEWATER FLOW FORECASTS

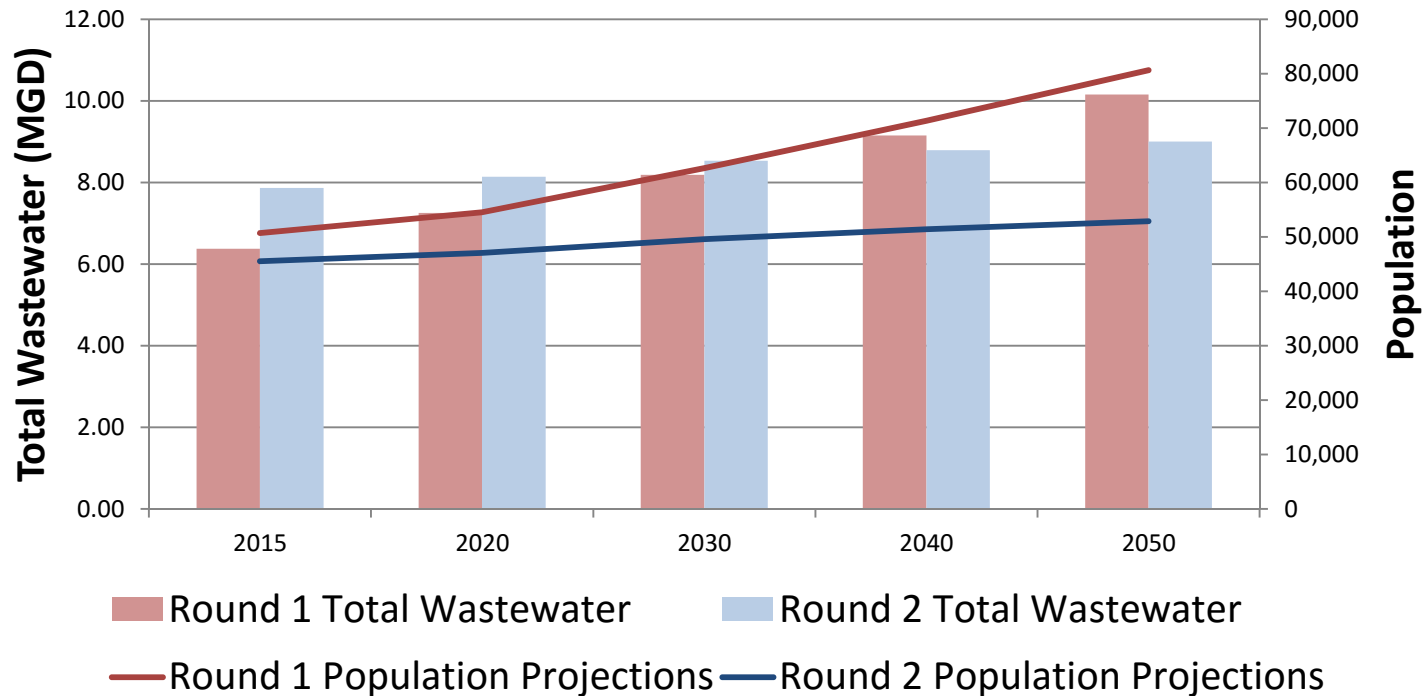
Terrell County



Thomas County

WASTEWATER FLOW FORECASTS

Thomas County



Worth County

WASTEWATER FLOW FORECASTS

Worth County

