

Middle Chattahoochee Council Summary: Wastewater (mgd)

County	2050 Point Discharge Flow	2050 LAS Flow	2050 Subsurface Flow	2050 Septic Flow	2050 Total Wastewater
Carroll	11.19	7.25	0.02	11.64	30.09
Chattahoochee	0.00	0.08	0.00	1.11	1.18
Clay	0.06	0.00	0.00	0.09	0.15
Haralson	0.69	0.24	0.00	1.37	2.30
Harris	2.48	0.00	0.01	4.22	6.71
Heard	0.08	0.00	0.00	0.78	0.86
Muscogee	39.21	0.00	0.00	1.60	40.81
Quitman	0.00	0.05	0.00	0.11	0.16
Randolph	0.21	0.00	0.00	0.18	0.39
Stewart	0.54	0.00	0.00	0.36	0.90
Troup	6.37	0.55	0.00	7.47	14.39
TOTAL	60.84	8.17	0.03	28.91	97.95

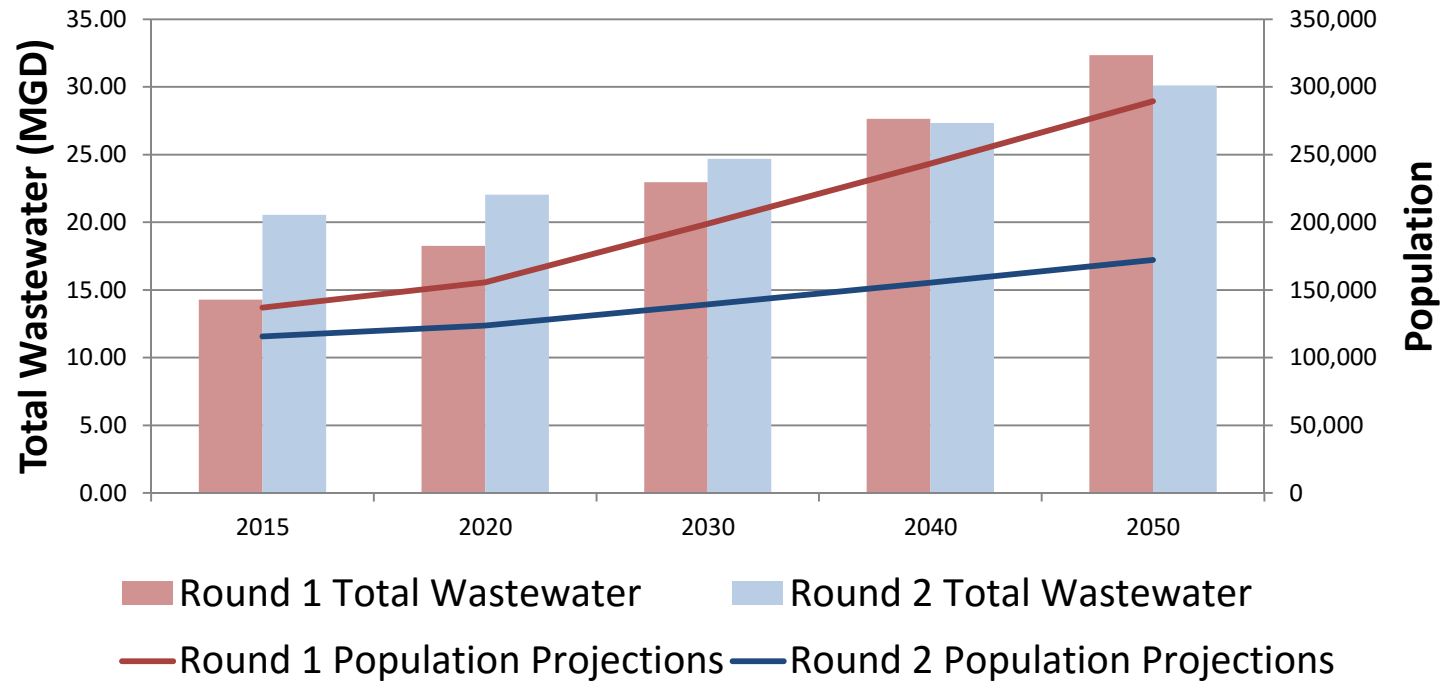
4/6/2016



Carroll County

WASTEWATER FLOW FORECASTS

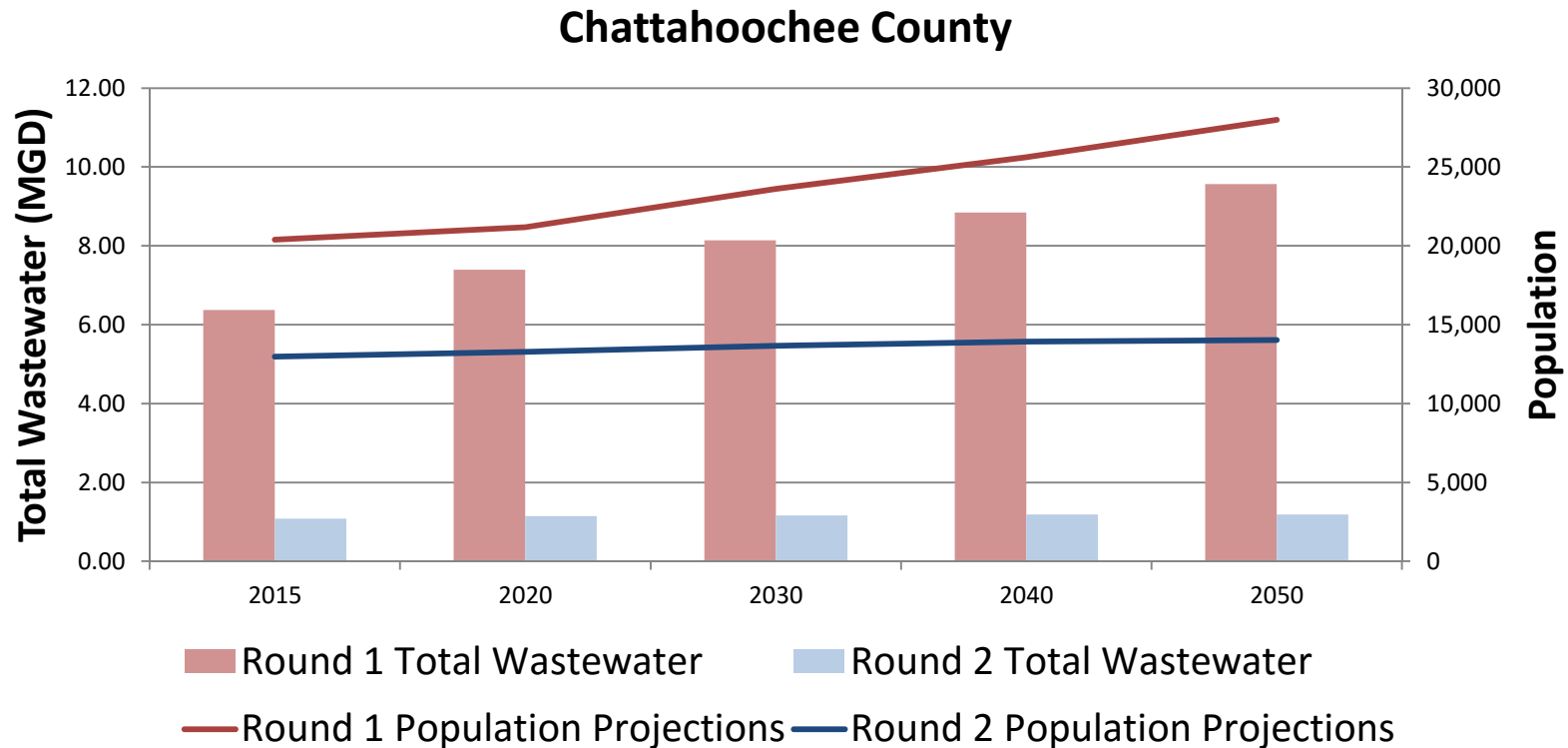
Carroll County



4/6/2016

Chattahoochee County

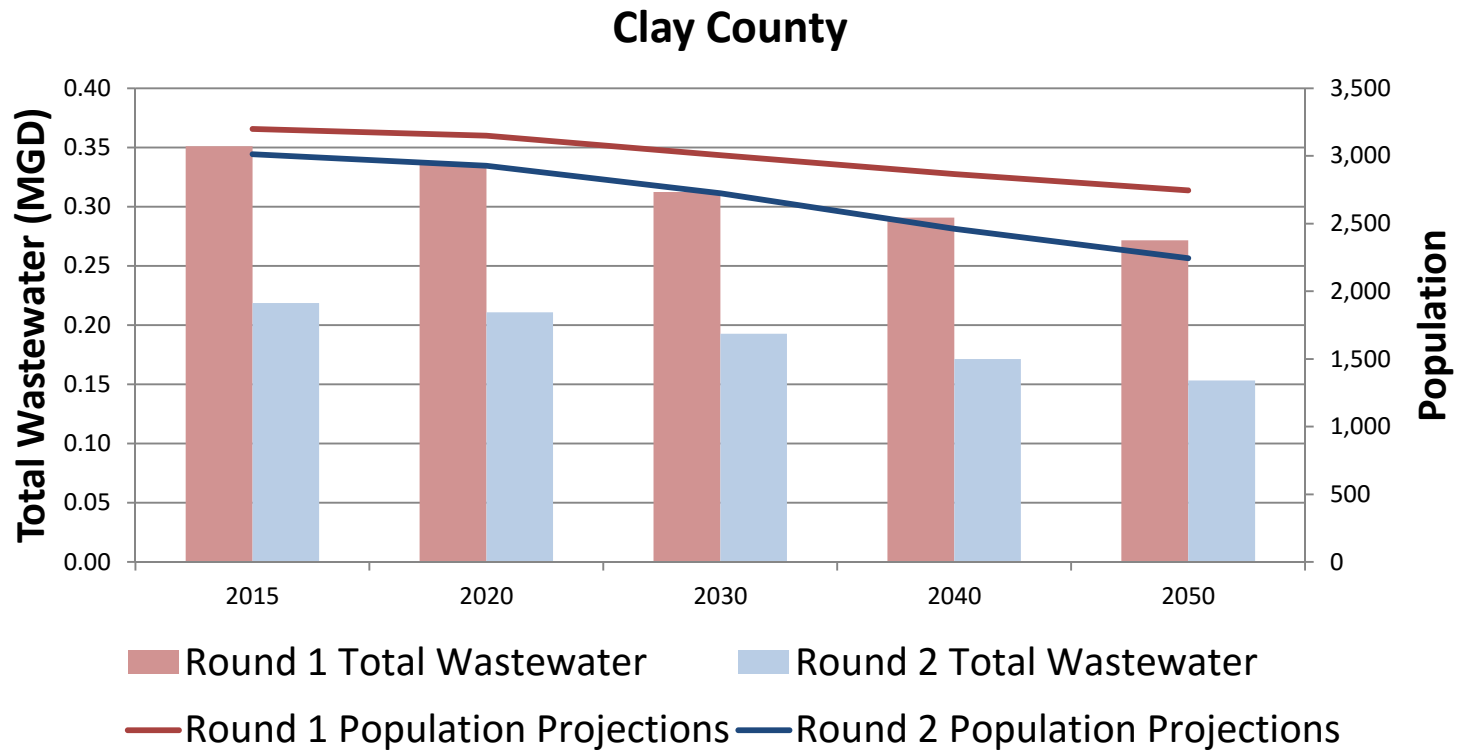
WASTEWATER FLOW FORECASTS



4/6/2016

Clay County

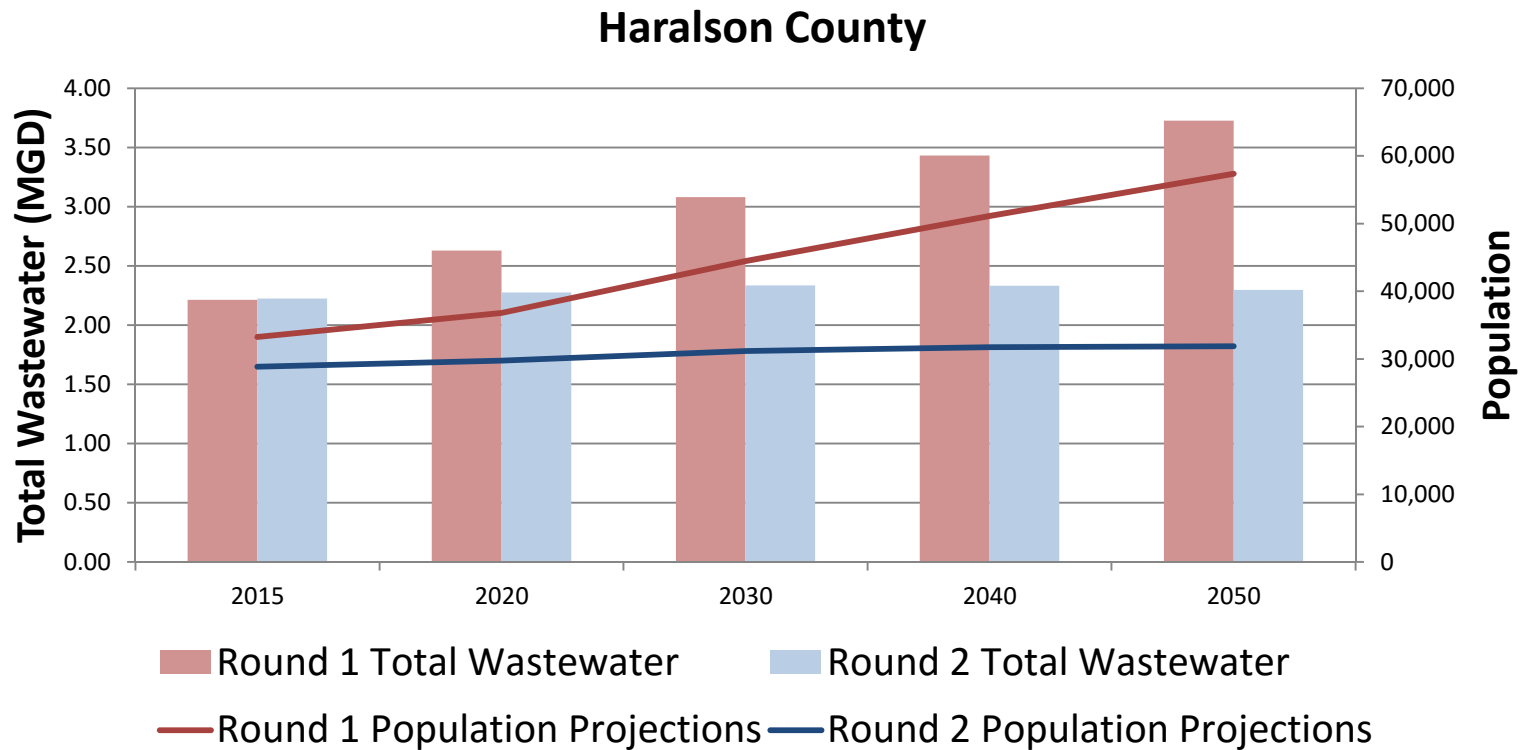
WASTEWATER FLOW FORECASTS



4/6/2016

Haralson County

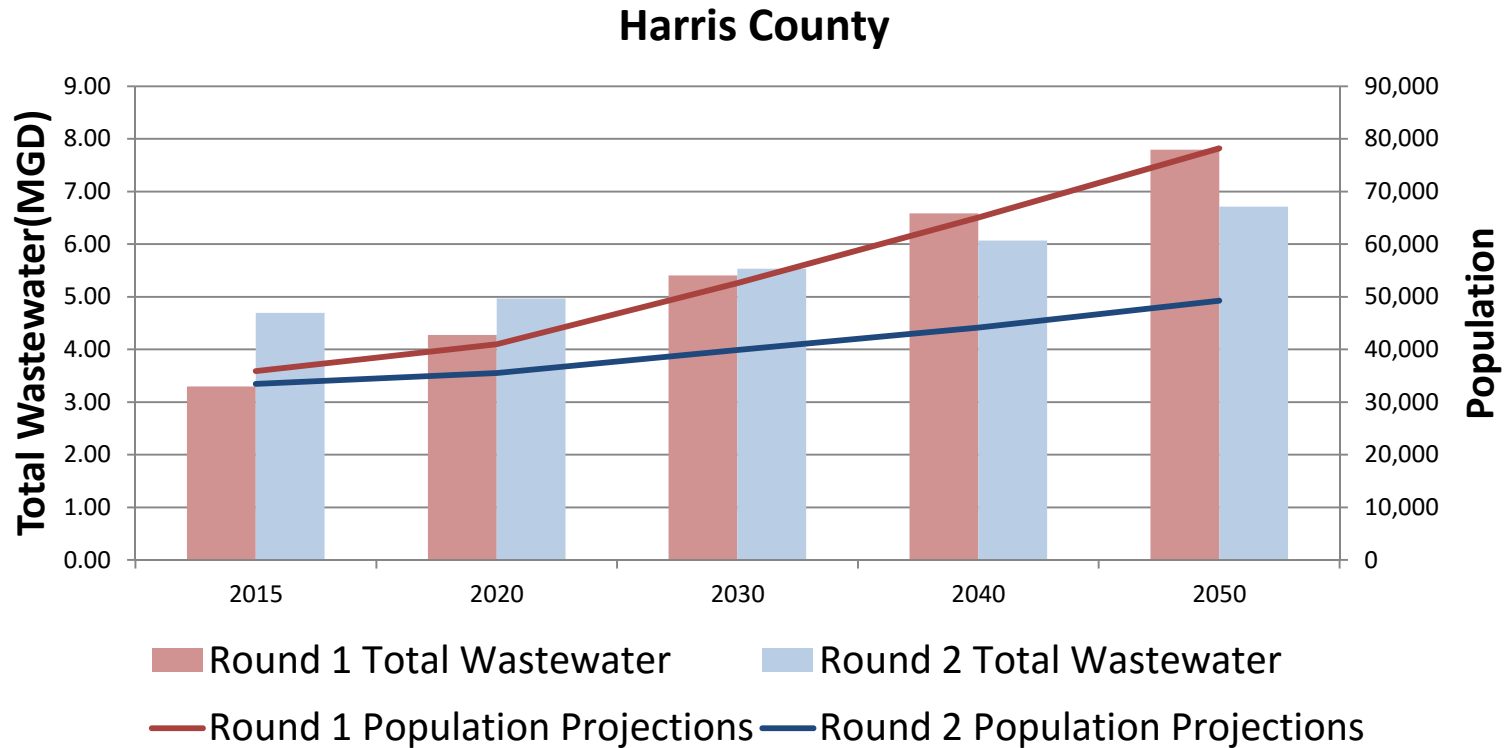
WASTEWATER FLOW FORECASTS



4/6/2016

Harris County

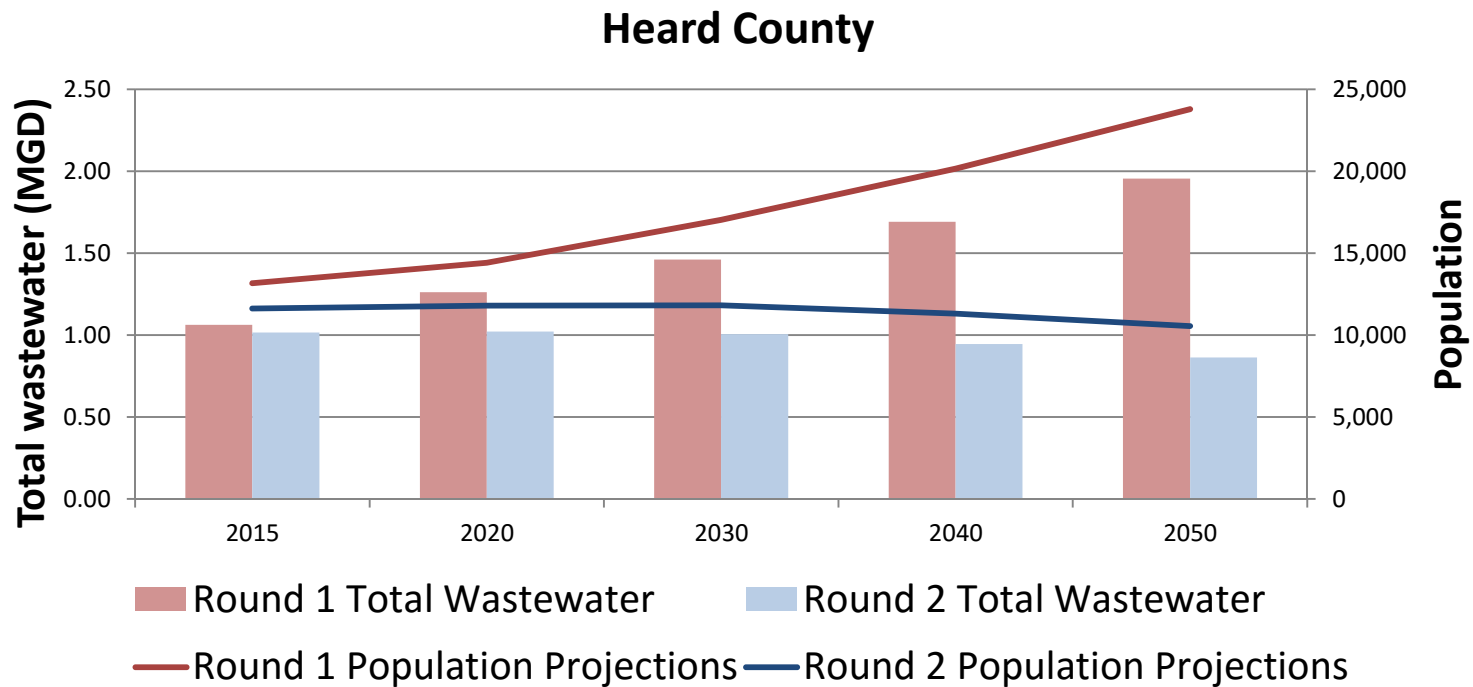
WASTEWATER FLOW FORECASTS



4/6/2016

Heard County

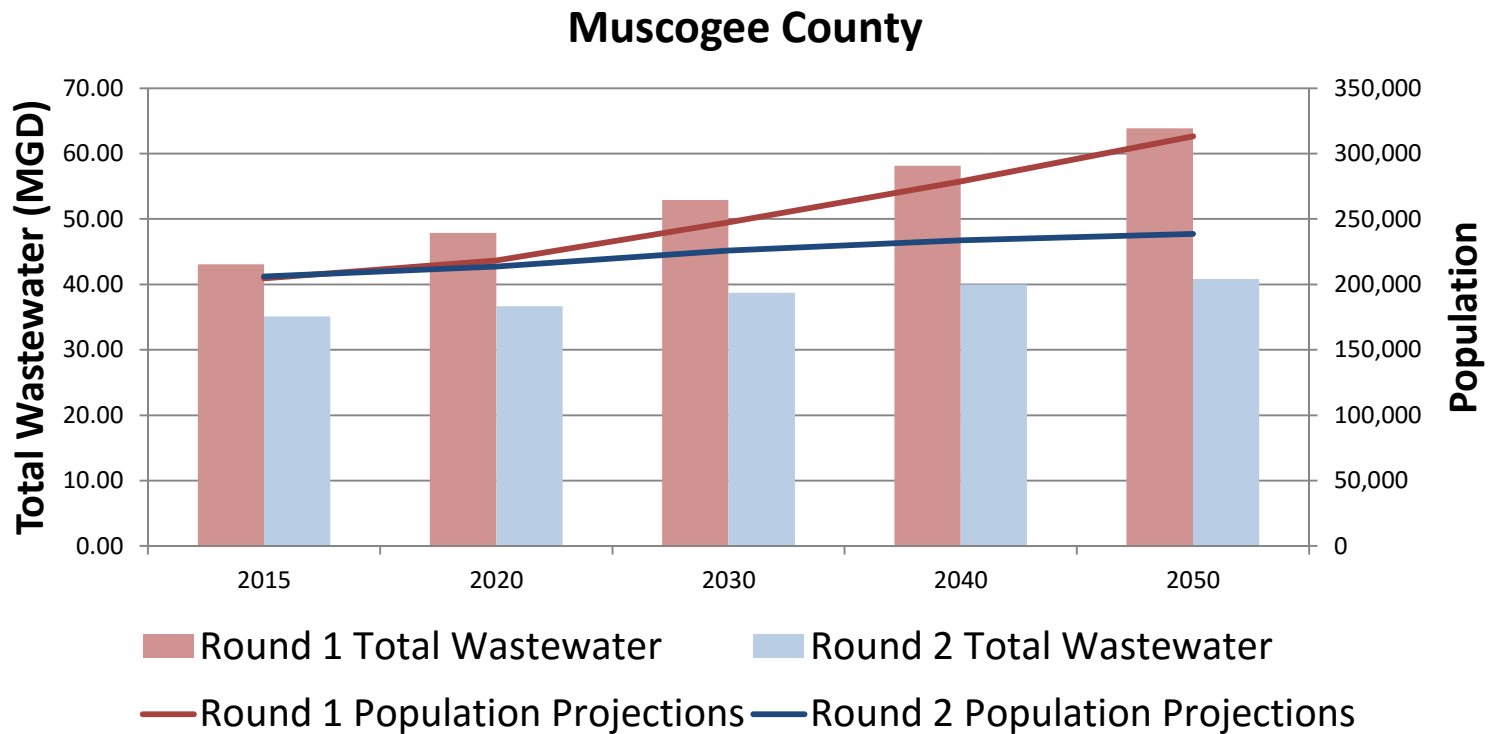
WASTEWATER FLOW FORECASTS



4/6/2016

Muscogee County

WASTEWATER FLOW FORECASTS

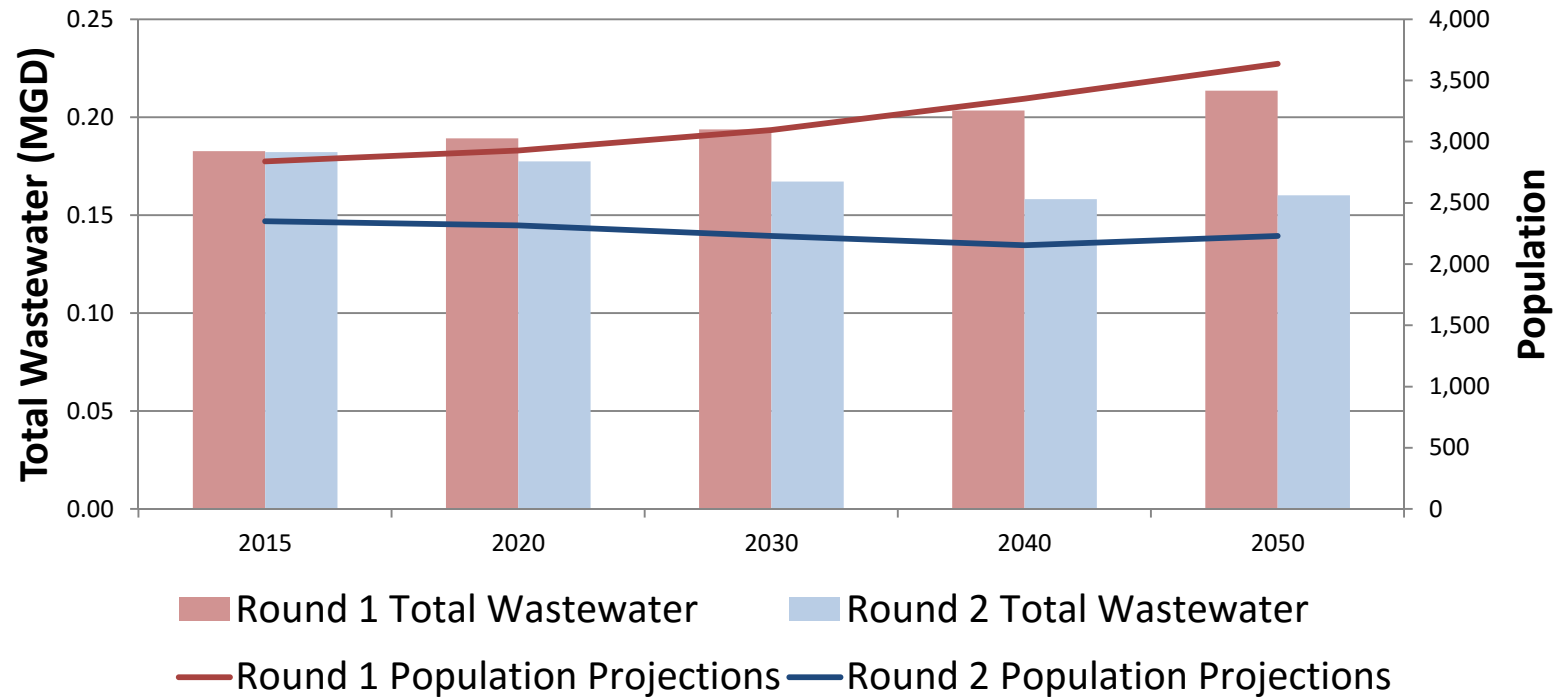


4/6/2016

Quitman County

WASTEWATER FLOW FORECASTS

Quitman County

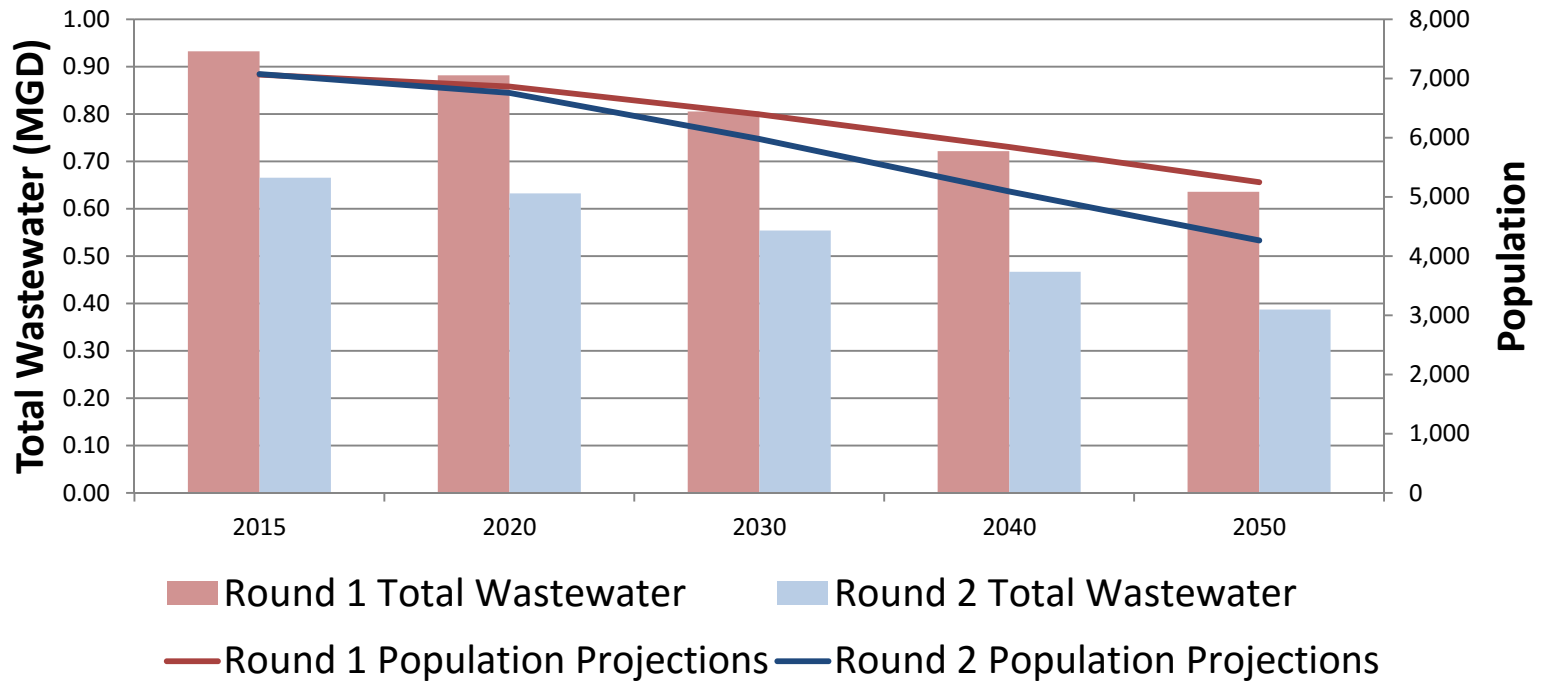


4/6/2016

Randolph County

WASTEWATER FLOW FORECASTS

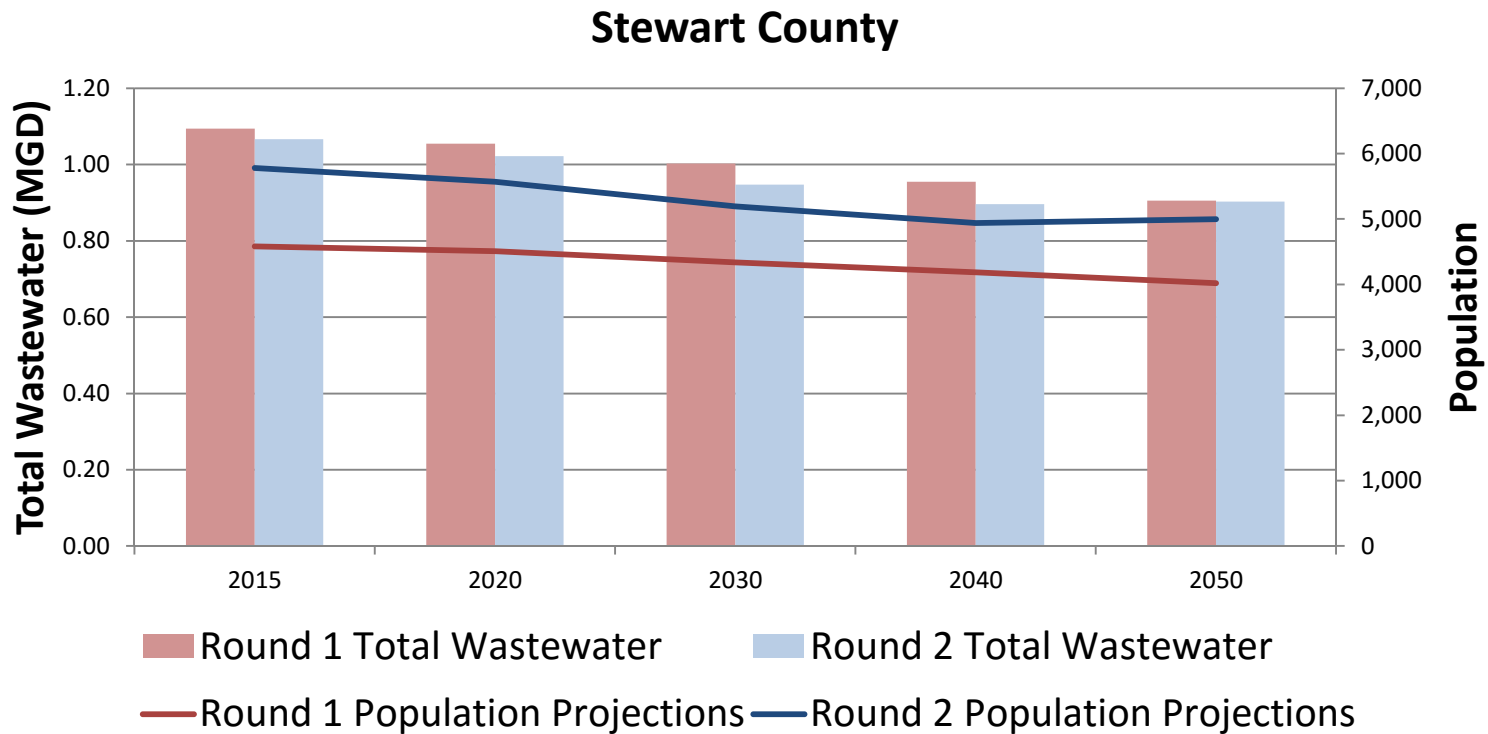
Randolph County



4/6/2016

Stewart County

WASTEWATER FLOW FORECASTS

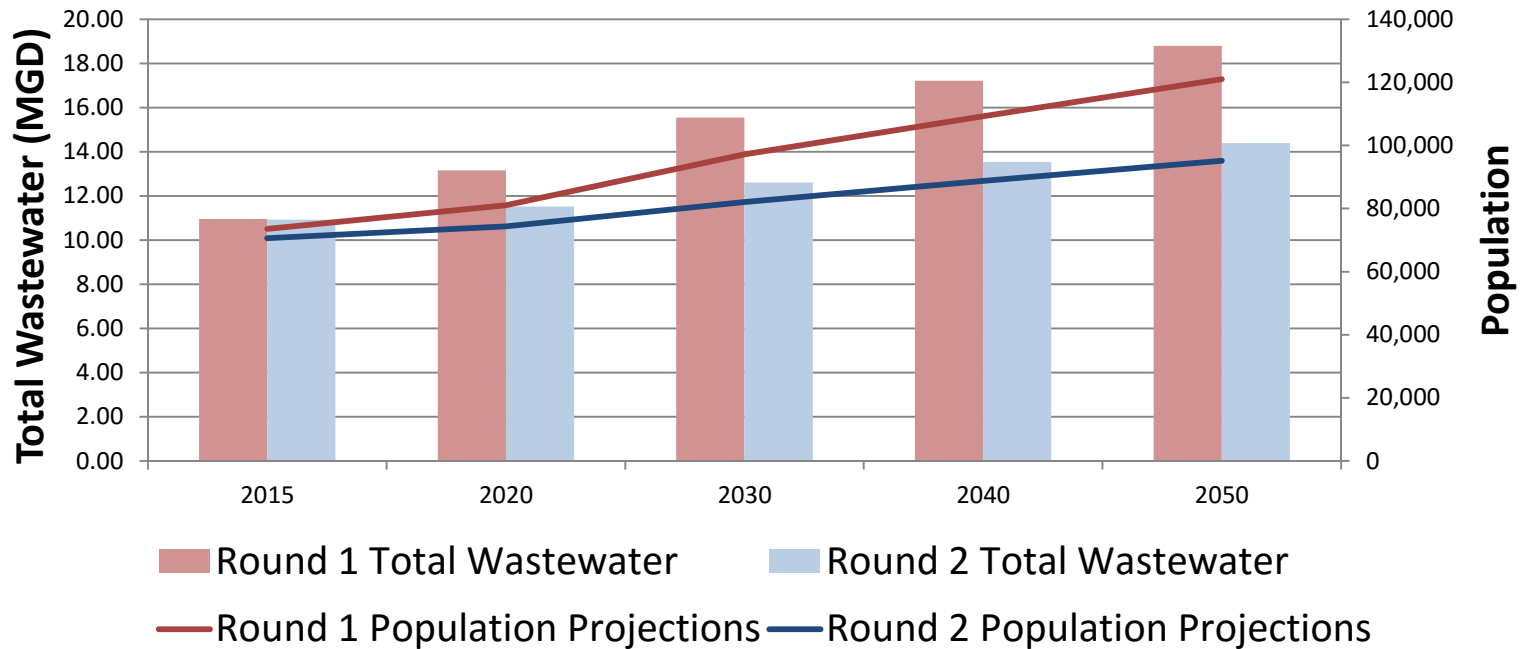


4/6/2016

Troup County

WASTEWATER FLOW FORECASTS

Troup County



4/6/2016